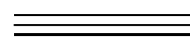
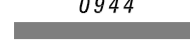
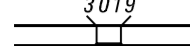
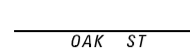
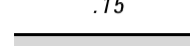





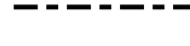
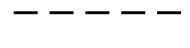
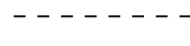
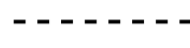

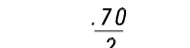

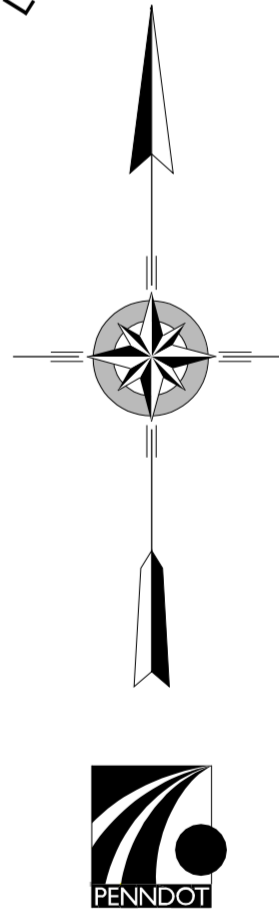
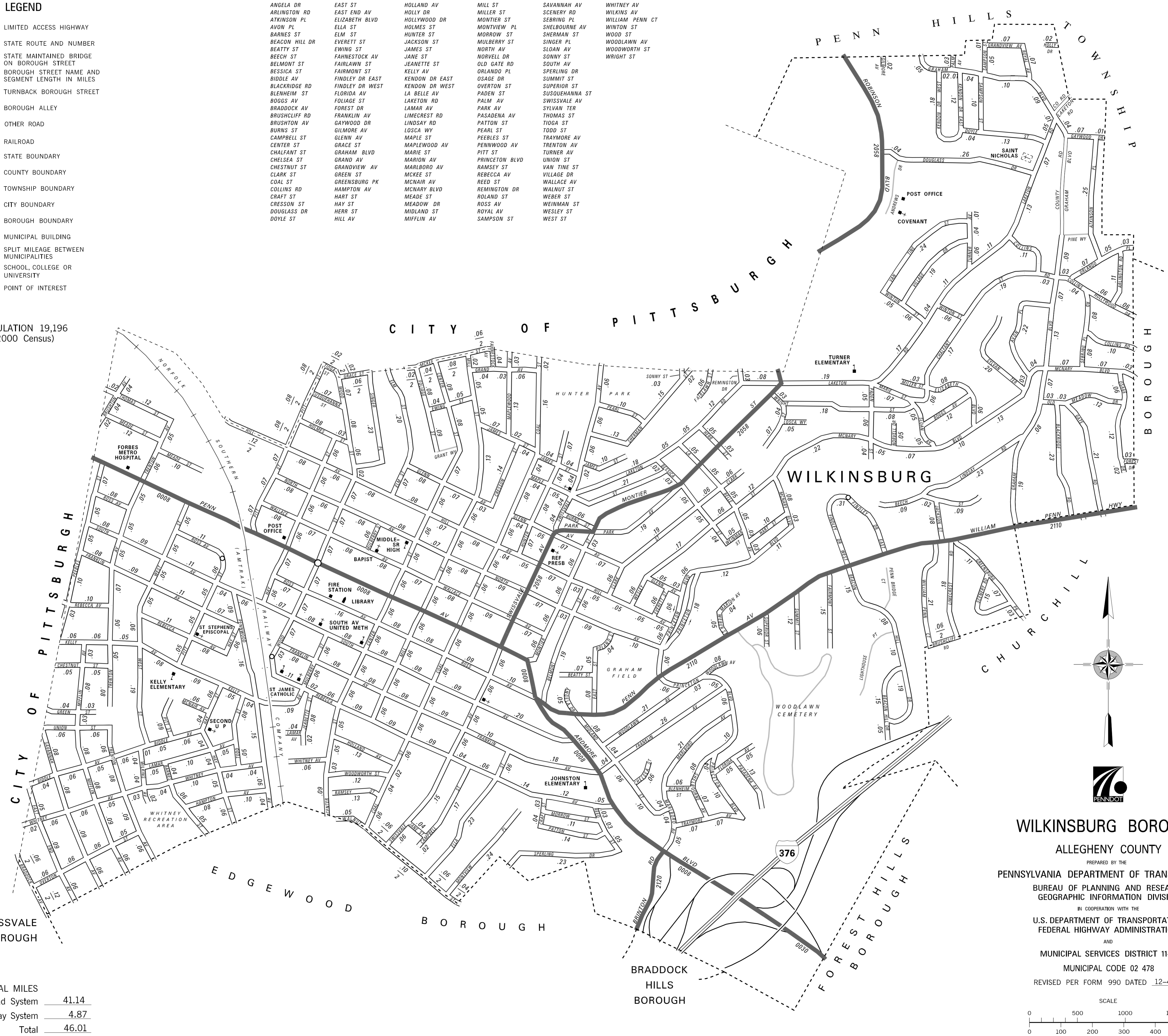


LEGEND

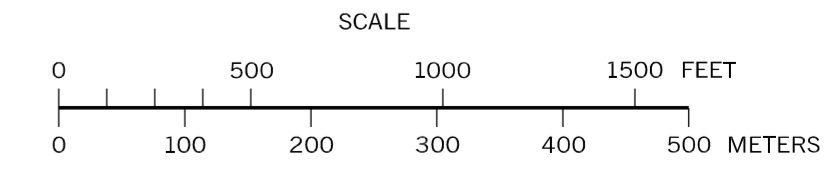
-  LIMITED ACCESS HIGHWAY
-  STATE ROUTE AND NUMBER
-  STATE MAINTAINED BRIDGE ON BOROUGH STREET
-  BOROUGH STREET NAME AND SEGMENT LENGTH IN MILES
-  TURNBACK BOROUGH STREET
-  BOROUGH ALLEY
-  OTHER ROAD
-  RAILROAD
-  STATE BOUNDARY
-  COUNTY BOUNDARY
-  TOWNSHIP BOUNDARY
-  CITY BOUNDARY
-  BOROUGH BOUNDARY
-  MUNICIPAL BUILDING
-  SPLIT MILEAGE BETWEEN MUNICIPALITIES
-  SCHOOL, COLLEGE OR UNIVERSITY
-  POINT OF INTEREST

- | | | | | | |
|----------------|-----------------|----------------|----------------|----------------|-----------------|
| ANGELA DR | EAST ST | HOLLAND AV | MILL ST | SAVANNAH AV | WHITNEY AV |
| ARLINGTON RD | EAST END AV | HOLLY DR | MILLER ST | SCENERY RD | WILKINS AV |
| ATKINSON PL | ELIZABETH BLVD | HOLLYWOOD DR | MONTIER ST | SEBRING PL | WILLIAM PENN CT |
| AVON PL | ELLA ST | HOLMES ST | MONTVIEW PL | WINTON ST | WOODLAWN AV |
| BARNES ST | ELM ST | HUNTER ST | MORROW ST | WOOD ST | WOODWORTH ST |
| BEACON HILL DR | EVERETT ST | JACKSON ST | MULBERRY ST | SINGER PL | WRIGHT ST |
| BEATTY ST | FAINESTOCK AV | JAMES ST | NORTH AV | SLOAN AV | |
| BEECH ST | FAIRLAWN ST | JANE ST | NORVELL DR | SONNY ST | |
| BELMONT ST | FAIRMONT ST | JEANETTE ST | OLD GATE RD | SOUTH AV | |
| BESSICA ST | FINDLEY DR EAST | KELLY AV | ORLANDO PL | SPELUNG DR | |
| BIDDLE AV | FINDLEY DR WEST | KENDON DR EAST | OSAGE DR | SUMMIT ST | |
| BLACKRIDGE RD | FLORIDA AV | KENDON DR WEST | OVERTON ST | SUPERIOR ST | |
| BLenheim ST | FOLIAGE ST | LA BELLE AV | PADEN ST | SUSQUEHANNA ST | |
| BOGGS AV | FOREST DR | LAKETON RD | PALM AV | SWISSVALE AV | |
| BRADDOCK AV | FRANKLIN AV | LAMAR AV | PARK AV | SYLVAN TER | |
| BRUSHCLIFF RD | FRANKLIN AV | LIMECREST RD | PASADENA AV | THOMAS ST | |
| BRUSHTON AV | GAYWOOD DR | LINDSAY RD | PATTON ST | TIOGA ST | |
| BURNS ST | GILMORE AV | LOSCA WY | PEARL ST | TODD ST | |
| CAMPBELL ST | GLENWY AV | MAPLE ST | PEEBLES ST | TRAYMORE AV | |
| CENTER ST | GRACE ST | MAPLEWOOD AV | PENWOOD AV | TRENTON AV | |
| CHALFANT ST | GRAHAM BLVD | MARIE ST | PITT ST | TURNER AV | |
| CHELSEA ST | GRAND AV | MARION AV | PRINCETON BLVD | UNION ST | |
| CHESTNUT ST | GRANDVIEW AV | MARLBORO AV | RAMSEY ST | VAN TINE ST | |
| CLARK ST | GREEN ST | MCKEE ST | REBECCA AV | VILLAGE DR | |
| COAL ST | GREENSBURG PK | MENAIR AV | REED ST | WALLACE AV | |
| COLLINS RD | HAMPTON AV | MENAIR BLVD | REMINGTON DR | WALNUT ST | |
| CRAFT ST | HART ST | MEADE ST | ROLAND ST | WEBER ST | |
| CRESSION ST | HAY ST | MEADOW DR | ROSS AV | WEINMAN ST | |
| DOUGLASS DR | HERR ST | MIDLAND ST | ROYAL AV | WESLEY ST | |
| DOYLE ST | HILL AV | MIFFLIN AV | SAMPSON ST | WEST ST | |

POPULATION 19,196
(2000 Census)



WILKESBURG BOROUGH
 ALLEGHENY COUNTY
 PREPARED BY THE
 PENNSYLVANIA DEPARTMENT OF TRANSPORTATION
 BUREAU OF PLANNING AND RESEARCH
 GEOGRAPHIC INFORMATION DIVISION
 IN COOPERATION WITH THE
 U.S. DEPARTMENT OF TRANSPORTATION
 FEDERAL HIGHWAY ADMINISTRATION
 AND
 MUNICIPAL SERVICES DISTRICT 11-0
 MUNICIPAL CODE 02 478
 REVISED PER FORM 990 DATED 12-4-95



TOTAL MILES	
Borough Road System	41.14
State Highway System	4.87
Total	46.01