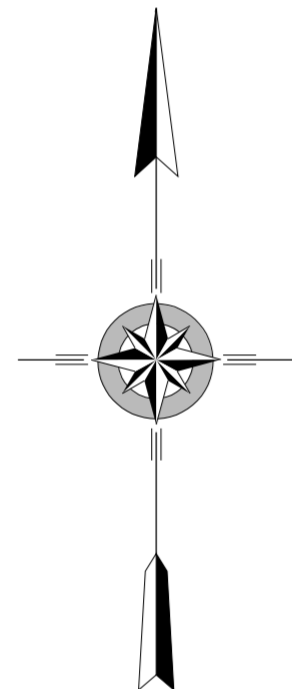


TOTAL MILES
 Borough Road System 10.60*
 State Highway System 1.38
 Total 11.98

POPULATION 3,311
 (2000 Census)

* Includes ACT 32 Turnback Mileage of 0.52



EDGEWOOD BOROUGH

ALLEGHENY COUNTY

PREPARED BY THE
 PENNSYLVANIA DEPARTMENT OF TRANSPORTATION

BUREAU OF PLANNING AND RESEARCH
 GEOGRAPHIC INFORMATION DIVISION

IN COOPERATION WITH THE

U.S. DEPARTMENT OF TRANSPORTATION
 FEDERAL HIGHWAY ADMINISTRATION

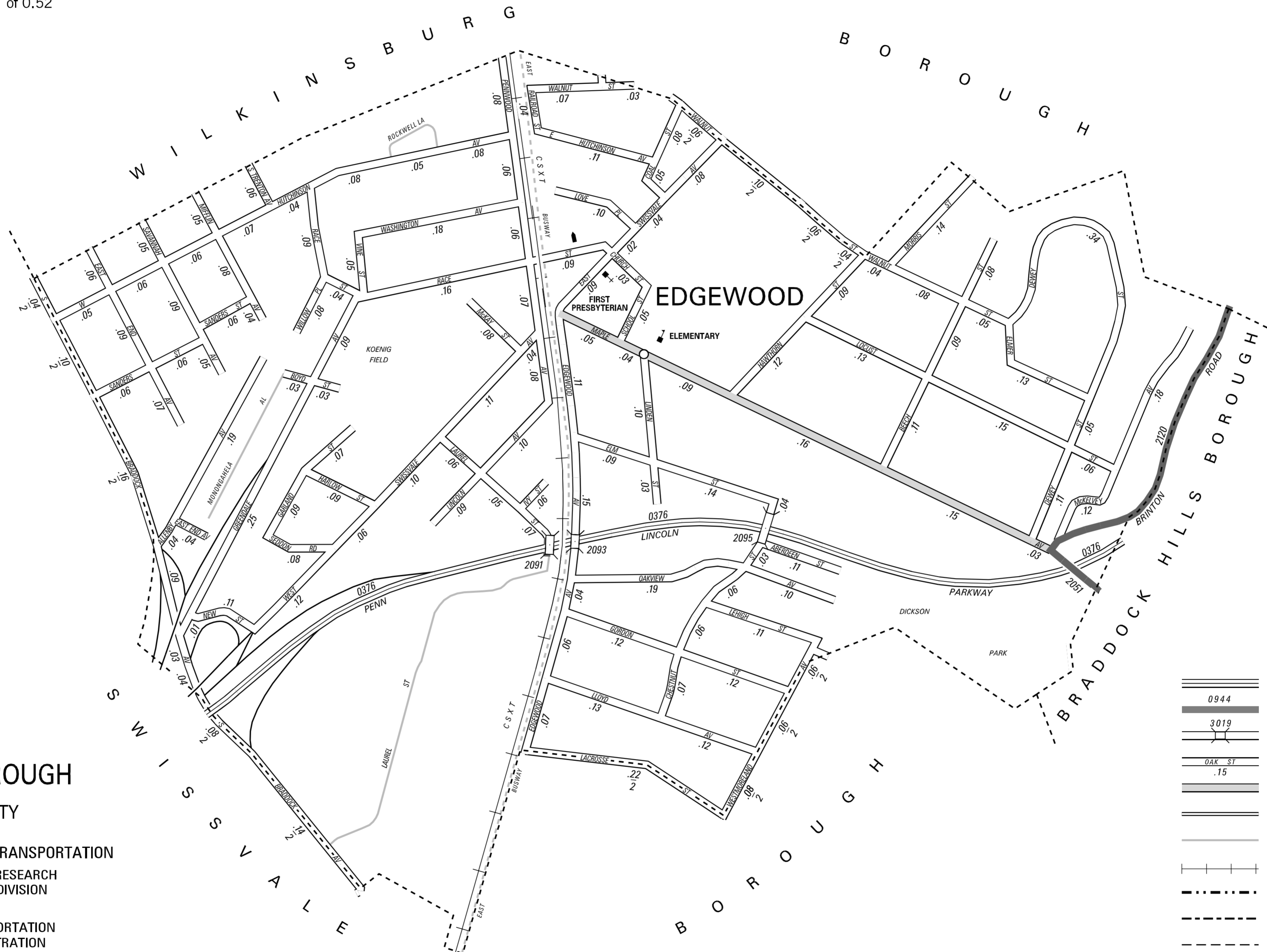
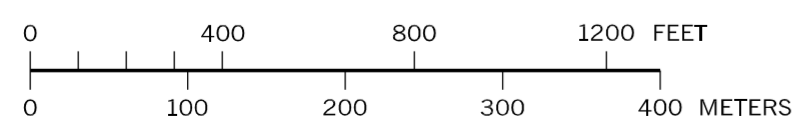
AND

MUNICIPAL SERVICES DISTRICT 11-0

MUNICIPAL CODE 02 426

REVISED PER FORM 990 DATED 7-18-07

SCALE



- ABERDEEN ST
- ALLENBY AV
- BEECH ST
- BOYD ST
- BRADDOCK AV
- CHESTNUT ST
- CHURCH ST
- COAL ST
- DEWEY ST
- EAST END AV
- EDGEWOOD AV
- ELM ST
- ELMER ST
- GARLAND ST
- GORDON ST
- GREENDALE AV
- HARLOW ST
- HAWTHORN ST
- HUTCHINSON AV
- IVY ST
- LACROSSE ST
- LAUREL ST
- LEHIGH ST
- LINCOLN AV
- LINDEN ST
- LLOYD AV
- LOCUST ST
- LOVE PL
- MAPLE AV
- McKAY ST
- McKELVEY AV
- MIFFLIN AV
- MORRIS ST
- NEW ST
- OAKVIEW AV
- PENNSWOOD AV
- RACE ST
- RAILROAD ST
- SANDERS ST
- SAVANNAH AV
- SCHOOL ST
- SEDDON RD
- SWISSVALE AV
- TRENTON AV
- VINE ST
- WALNUT ST
- WASHINGTON AV
- WESTMORELAND AV
- WILLOW PL

LEGEND

- LIMITED ACCESS HIGHWAY
- STATE ROUTE AND NUMBER
- STATE MAINTAINED BRIDGE ON BOROUGH STREET
- BOROUGH STREET NAME AND SEGMENT LENGTH IN MILES
- TURNBACK BOROUGH STREET
- BOROUGH ALLEY
- OTHER ROAD
- RAILROAD
- STATE BOUNDARY
- COUNTY BOUNDARY
- TOWNSHIP BOUNDARY
- CITY BOUNDARY
- BOROUGH BOUNDARY
- MUNICIPAL BUILDING
- SPLIT MILEAGE BETWEEN MUNICIPALITIES
- SCHOOL, COLLEGE OR UNIVERSITY
- POINT OF INTEREST